
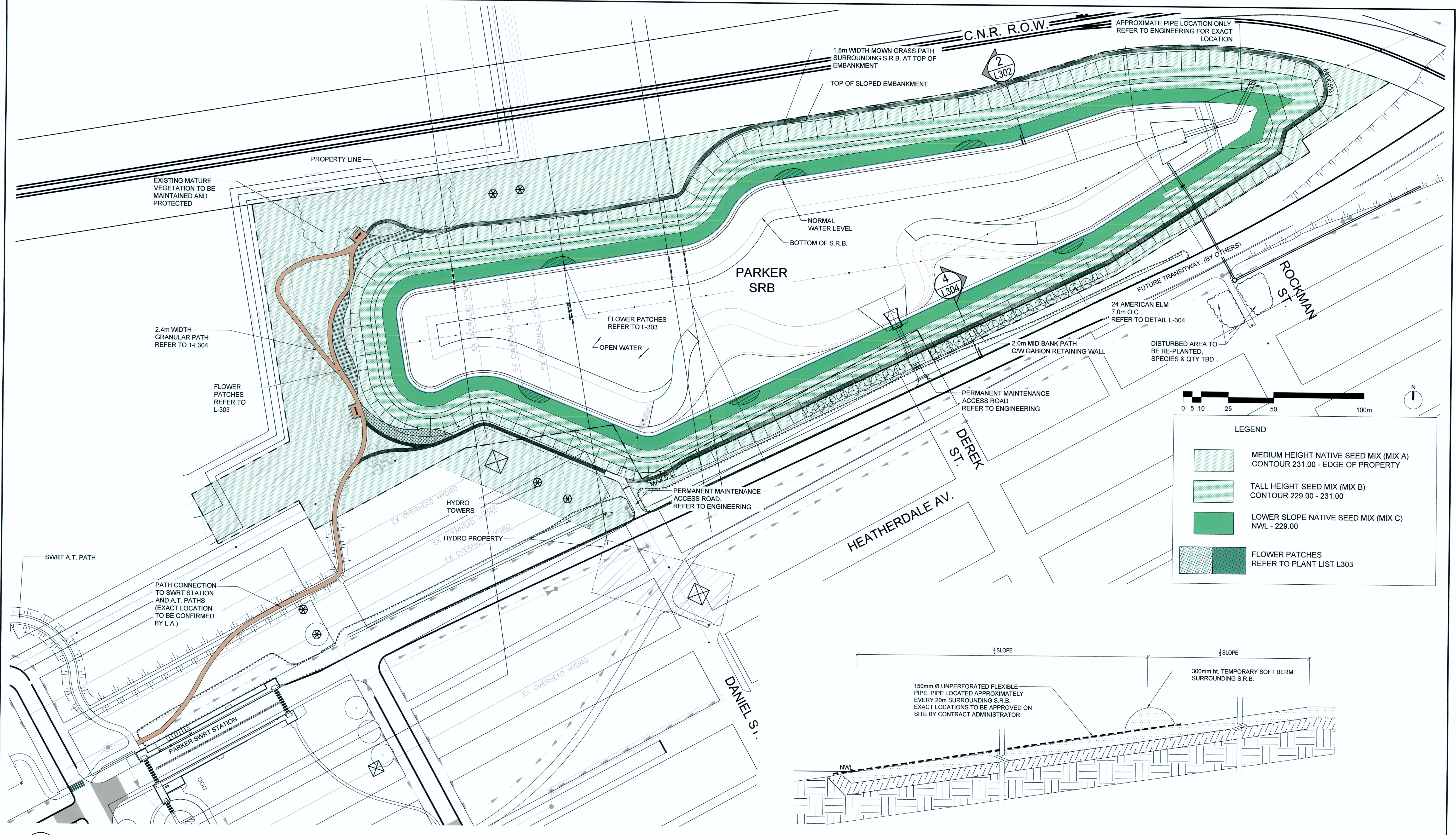


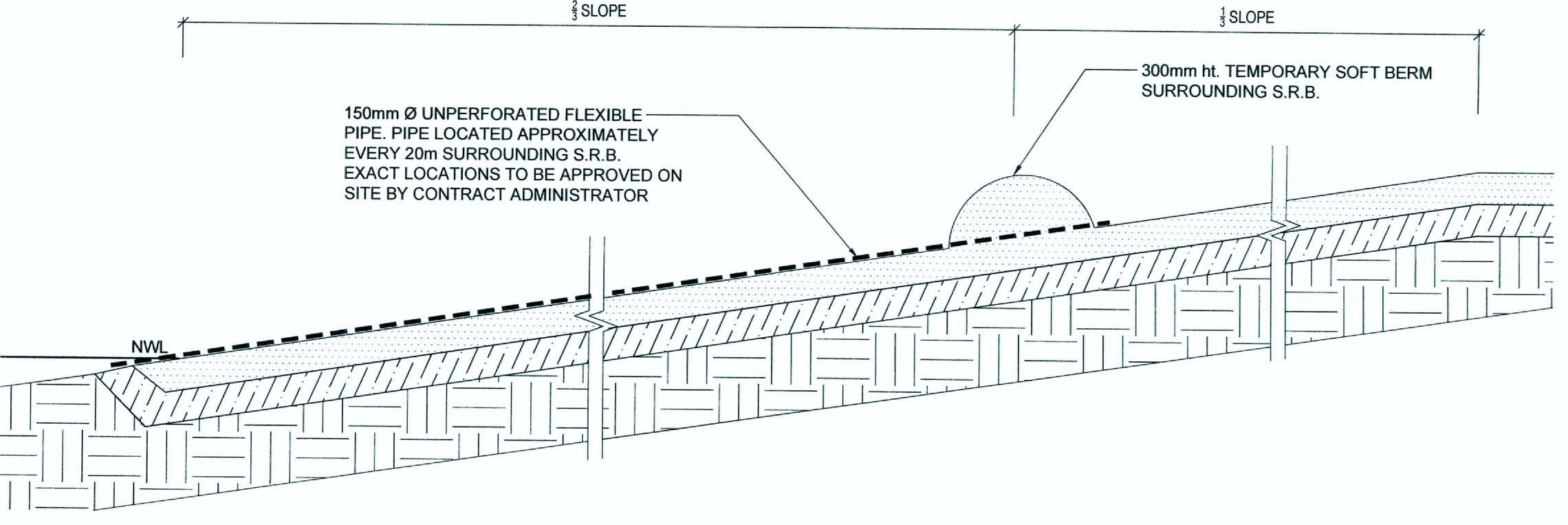
S:\data\from-senior\PROJECTS\2016 Projects\16-0635-008 Cockburn Calrossie\Working\Cockburn Calrossie-PLAN WETLAND-UPLAND CURRENT.dwg



LEGEND	
	MEDIUM HEIGHT NATIVE SEED MIX (MIX A) CONTOUR 231.00 - EDGE OF PROPERTY
	TALL HEIGHT SEED MIX (MIX B) CONTOUR 229.00 - 231.00
	LOWER SLOPE NATIVE SEED MIX (MIX C) NWL - 229.00
	FLOWER PATCHES REFER TO PLANT LIST L303

**1 UPLAND PLANTING PLAN**  
L302 1 : 1000

**2 EROSION CONTROL - TEMPORARY SOFT BERM**  
L302 1 : 25



150 WM	WATER MAIN	150 WM	HYDRO	150 WM	WATER MAIN	150 WM
	HYDRANT		M.T.S.		HYDRANT, VALVE	
	LAND DRAINAGE SEWER		CONCRETE		LAND DRAINAGE SEWER	
	WASTE WATER SEWER		ASPHALT		WASTE WATER SEWER	
	MANHOLE		SIDWALK		CENTRELINE	
	CATCH BASIN		PLANNING		NORTH/WEST GUTTER	
	CURB INLET		PROPERTY LINE		SOUTH/EAST GUTTER	
	BEND		SURVEY BAR		N/W, S/E P'S	
	REDUCER		GAS			
	EXISTING		CURB STOP			
	LEGEND-PLAN		TEE			
	PROPOSED					
	EXISTING					
	LEGEND-PLAN					
	PROPOSED					
	EXISTING					
	LEGEND-PROFILE					
	PROPOSED					
	EXISTING					
	LEGEND-PROFILE					
	PROPOSED					
	EXISTING					

LOCATION APPROVED UNDERGROUND STRUCTURES	
SUPV. U/G STRUCTURES COMMITTEE	DATE
NOTE: LOCATION OF UNDERGROUND STRUCTURES AS SHOWN ARE BASED ON THE BEST INFORMATION AVAILABLE BUT NO GUARANTEE IS GIVEN THAT ALL EXISTING UTILITIES ARE SHOWN OR THAT THE GIVEN LOCATIONS ARE EXACT. CONFIRMATION OF EXISTENCE AND EXACT LOCATION OF ALL SERVICES MUST BE OBTAINED FROM THE INDIVIDUAL UTILITIES BEFORE PROCEEDING WITH CONSTRUCTION.	

B.M. ELEV.	NO.	ISSUED FOR CONSTRUCTION	DATE	BY
	0	ISSUED FOR CONSTRUCTION	17/07/12	DM
		NO. REVISIONS	DATE	BY

**SCATLIFF + MILLER + MURRAY**  
visionary urban design + landscapes

DESIGNED BY	<b>MB / CP</b>	CHECKED BY	<b>DM</b>
DRAWN BY	<b>MB / WF</b>	APPROVED BY	<b>DM</b>
HOR. SCALE:	<b>AS NOTED</b>	RELEASED FOR CONSTRUCTION:	
VERTICAL:	<b>16/06/10</b>	DATE	

CONSULTANT DRAWING NO.  
L302

**THE CITY OF WINNIPEG**  
WATER AND WASTE DEPARTMENT

PROJECT TITLE  
**COCKBURN/CALROSSIE  
COMBINED SEWER RELIEF WORKS  
STORMWATER RETENTION BASIN  
UPLAND PLANTING**

SHEET OF	1 OF 1
COMPUTER FILE NAME	-
CITY DRAWING NUMBER	LD-8233